



2021 METT assessment Baraderes-Cayemite marine protected area

Type of priority area

Marine Protected Area

Key Biodiversity Area

Primary objective

Management Effectiveness

Livelihoods

Target groups


Local Communities

Indigenous people


Farmers/Fishermen

Main activity focus

Survey/Data Knowledge Management


 **Duration**
11-30-2021 to 04-29-2022

 **Type of grant & budget**
Small Technical Grant for Assessment Assistance | **Not Provided**

 **Location**
Haiti, Caribbean

 **Protected & Conserved Areas**
Baraderes-Cayemite Managed Natural Resources Protected Area

 **WDPA ID**
555643708

 **BIOPAMA RRIS Link**
Not Provided

Project Lead
Fondation Haiti Ocean Project

Project Partners
Aquadev

Description of the project :

This project will address the following objectives based on the protected areas associated with the project:

We will develop a 2021-22 work plan that adheres to the specific goals and criteria required of the METT assessment. We will utilize the same questionnaire that was administered during the previous 2019 METT assessment report that includes 30 questions with an associated score to measure progress. We will also include an area for notes and comments associated with each question to elaborate on the rationale for the evaluation, the sources used and the steps to be taken to improve management. In addition, we will put a greater emphasis on the threats and issues facing the endangered megafauna that inhabit the Baraderes/Cayemite MPA and the need for outreach/marine education, and our surveys will incorporate those areas of concern. We will identify key sites within the Baraderes/Cayemite MPA to conduct workshops where we can distribute these surveys to representatives of stakeholders and local civil society groups. We will conduct 3 (5-day) workshops with the key stakeholders to gather data and information. The participants will include on-site NGOs, protected area-related agency members (ANAP), community organizations in the area, fishing associations, and other key participants with some influence or dependence on the protected area.





Diagnostic Tools Used

Management Effectiveness Tracking Tool



The BIOPAMA Action Component Objectives Addressed

To facilitate a METT assessment within the Baraderes/Cayemite MPA, comparing the results from the 2019 METT assessment report, to evaluate the changes that have occurred within the 3 years. Our goals also include generating interest, input, and involvement among stakeholders and civil society groups, to assist with developing a plan of action that will benefit the marine ecosystem and the local population. This will be used to effectively manage and monitor the Baraderes/Cayemite MPA with ANAP.



Priority Need Addressed

The priority needs are to further assess the Baraderes-Cayemite MPA as there was a previous METT assessment in 2017, which was a baseline assessment. That 2019 METT assessment report concluded that there were major challenges in managing this MPA and that these assessments should be conducted every year to monitor progress and provide guidance to improve the management of this protected area. Like the other protected areas of Haiti, the Baraderes-Cayemite MPA is quite young and requires very effective interventions that enable the implementation of an adequate management system to deal with the multiple threats facing the biodiversity of the system.



The change the project implementation will bring for the protected areas

By conducting the METT assessment within the Baraderes/Cayemite MPA, we will address the needs of the local communities and the long-term protection of the MPA with them as the primary stewards and beneficiaries. This will lead to positive benefits of better management of the park on the fisheries, coastal ecosystems, and livelihoods. By evaluating the needs of the people, we will increase knowledge and capacity in monitoring, protecting, and coastal resources; reduce unsustainable fishing practices. This will better protect the cultural and natural heritage, cave, beach, islet, endemic species, mangroves, on the protected area of greatest biological value in Haiti and promote the resilience of communities in the coastal area and watersheds to climate change. This will strengthen the technical capacity of stakeholders and develop and implement a management plan that includes allocating a budget for the complex are all other priorities chosen for better management of the park, fishing practices to ensure sustainable seafood, and job security for community members.

This project is financed by the European Union and the Organisation of African, Caribbean and Pacific States through the BIOPAMA Programme. The contents of this material are the sole responsibility of the Toledo Institute for Development and Environment (TIDE) and can under no circumstances be regarded as reflecting the position of the EU nor of the OACPS.

Photo credits: Eladio Fernandez

The project 2021 METT assessment Baraderes-Cayemite marine protected area is financed by the European Union and the Organisation of African, Caribbean and Pacific States through the Biodiversity and Protected Areas Management (BIOPAMA) Programme.

BIOPAMA assists the African, Caribbean and Pacific countries to address their priorities for improved management and governance of biodiversity and natural resources. BIOPAMA provides a variety of tools, services and funding to conservation actors in the African, Caribbean and Pacific (ACP) countries. The BIOPAMA grant-making facility is managed by IUCN (International Union for Conservation of Nature) and supports projects on the ground to strengthen the management and governance of protected and conserved areas, with a total budget of 21 million Euros.

